













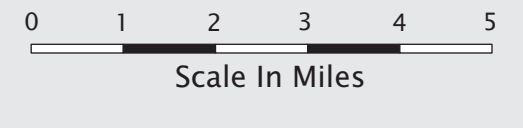


HUBBARD COUNTY

-  Water Access (Trailer)
-  Water Access (Carry-in)
-  Fishing Pier
-  Dam (on Canoe Route)
-  Accessible Lake
-  Lake With No Access
-  Accessible River
-  River or Stream
-  State Canoe Route
-  Interstate or Highway
-  County Road
-  Township Road
-  City Street



PUBLIC WATER ACCESS

HUBBARD COUNTY



Minnesota Department of Natural Resources
www.dnr.state.mn.us

Public Water Access in Minnesota:

The DNR Division of Trails and Waterway's Water Recreation Program provides over 1550 boat accesses, over 200 fishing piers and shore fishing sites, and manages 26 designated Canoe and Boating Routes in Minnesota. The DNR, Federal Government and local communities operate boat accesses. See the table on the right for specific site information. **The DNR boating programs are funded by user fees** including boat license & gas tax related to marine use. Contact the DNR if you have questions about access to a waterbody that does not have a public access.

Public Accesses are usually open 24 hours unless otherwise posted. Most sites have launch ramps but some sites, especially on smaller rivers, are carry in only. Bathrooms and docks are usually located only on the larger and busier sites.

Public Water Access Rules - The launch area must be kept clear and the following activities are unlawful: littering, camping, shooting, building fires, and consuming alcoholic beverages. See Minnesota Rules, chapter 6218 for complete rules.

Boating in Minnesota

The annual *Minnesota Boating Guide* summarizes Minnesota's boating laws and regulations in an easy-to-read form. The guide supplies information about operating watercraft on the state's lakes and rivers. Operator age restrictions apply to operators 17 years old and younger.

Licensing - All motorized and non-motorized watercraft must be licensed by the Department of Natural Resources (DNR). Please contact the DNR License Bureau for information.

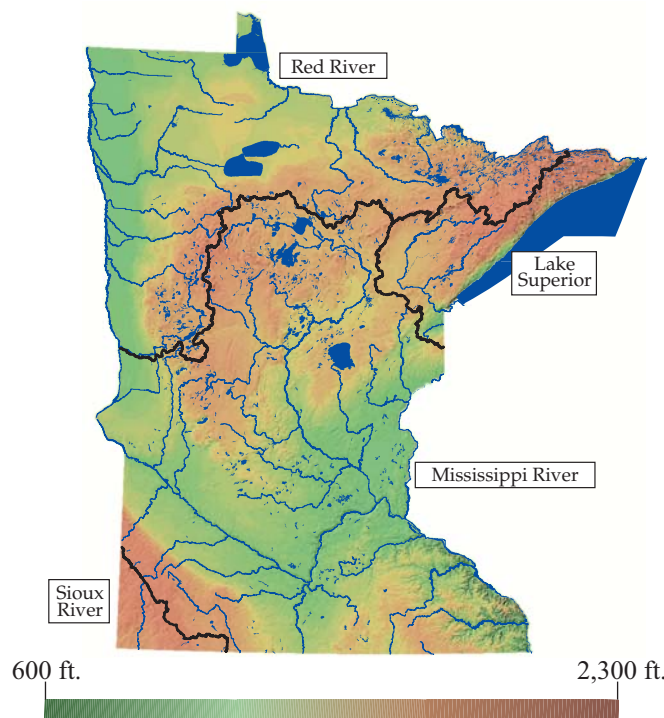
Sustainable Natural Environments

Practice Sustainable Water Recreation! Water quality is dependent on a healthy and attractive natural environment. Sustainable outdoor recreation enables people to enjoy the outdoors without negative impacts on the environment. Communities working together can improve water resources by promoting environmentally sensitive land use practices along rivers and throughout watersheds.

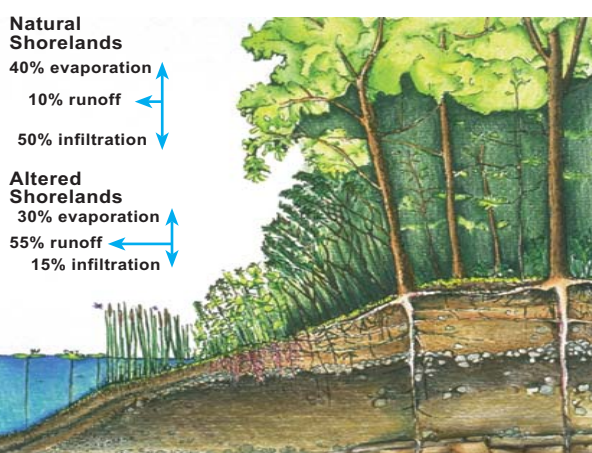
- Be courteous to other boater and water users.
- Keep a reasonable distance from birds, wildlife, and aquatic vegetation.
- Travel at safe speeds and be aware of the effect your wake has on the shoreline and other users.
- Operate your watercraft at a slow no wake speed when appropriate.
- Use watercraft that is the appropriate type and size for the water resource.
- Boating doesn't require continuous movement; enjoy floating, anchoring, and beaching.
- Conserve fuel by properly operating and maintaining your watercraft.
- Don't litter and do properly dispose of boat and sanitary wastes.

Water Quality

Good water quality provides good fishing, boating and other water recreation activities. Minnesota has four major watersheds with the water flowing in three directions, the Mississippi River to the Gulf of Mexico, the Red River to Hudson Bay, Lake Superior to the Atlantic Ocean and the Sioux River to the Missouri River and then the Mississippi River farther down river. There are 84 minor watersheds in Minnesota. See the DNR web site for information on specific minor watersheds. Human activities affect water quality within each watershed. Sustainable land and water use practices are important to maintaining and improving water quality.



Natural shoreline buffers improve water quality by filtering out pollutants and sediments. Healthy and diverse native shoreline plant communities are attractive and provide important shoreline habitat for birds and wildlife.



Water Surface Use - local water surface use management can be used to enhance the recreational use, safety, and enjoyment of lakes and rivers and to preserve them as natural resources of the state. Restrictions can include, motor type and size, speed limits, direction of travel, time zoning, and area zoning, including slow no wake zones. Water surface use is enforced by county sheriffs and DNR conservation officers. For more information on water surface zoning contact the DNR Boat and Water Safety Section at (651) 296-3336.

Stop Harmful Exotic Species - Minnesota waters are threatened by several species of exotic plants and animals that can be unknowingly spread by water recreationists. It is illegal to transport some of these species, such as Eurasian watermilfoil, zebra mussels, and ruffe, on public roads or to launch a boat or trailer with these species attached:

- Remove any visible plants and animals from boat, trailer, and other boating equipment before leaving any lake or river.
- Drain water from the motor, livewell, bilge, and transomwells at the ramp or access before leaving any lake or river.
- For more information contact the DNR Exotic Species Program at (651) 296-2835 or 1-888-646-6367.

Public Water Accesses in Hubbard County

Water Body Name	Map Grid Location	Ramp Type	Fish Species	Administrator	Water Body Name	Map Grid Location	Ramp Type	Fish Species	Administrator
HUBBARD COUNTY									
Bass Lake	D4	gravel	N / A	DNR	Middle Crooked Lake	F4	concrete	N / A	DNR
Belle Taine Lake	F4	concrete	C, LB, M, N, S, SB, W	DNR	Midge Lake	A5	concrete	C, N, W	DNR
Belle Taine Lake	F4	fishing pier	C, LB, M, N, S, SB, W	City	Minnie Lake	C2	earth	LB, S, W	County
Big Bass Lake	F5	earth	C, LB, S, W	DNR	Moran Lake	H2	earth	N, S	County
Big Sand Lake	F3	concrete	C, LB, N, S, SB, W	County	Mow Lake	H5	carry in	N / A	DNR
Blue Lake	F2	concrete	C, LB, N, S, W	DNR	Nagel Lake	H5	carry in	C, LB, N, S	DNR
Boulder Lake	F3	concrete	C, LB, N, S, W	DNR	Necktie River	B5	carry in	Various	DNR
Cedar Lake	E1	concrete	N / A	DNR	Nelson Lake	D4	sand	LB, S, W	DNR
Crow Wing Lakes/River									
Eleventh Crow Wing Lake	F5	concrete	LB, N, S, W	City	Newman Lake	A3	earth	C, N	County
Eleventh Crow Wing Lake	F5	fishing pier	LB, N, S, W	City	Paine Lake	C2	carry in	N / A	DNR
Tenth Crow Wing Lake	F5	concrete	C, LB, N, S, W	DNR	Palmer Lake	H3	earth	LB, N, S, W	County
Eighth Crow Wing Lake	F4	concrete	C, LB, N, S, W	DNR	Pickrel Lake	E3	earth	C, LB, N, S	DNR
River below Seventh Lake	G4	carry in	Various	County	Plantagenet Lake	A3	concrete	N, S, W	DNR
Sixth Crow Wing Lake	G4	concrete	C, LB, N, S, W	DNR	Plantagenet Lake	A3	earth	N, S, W	Township
Fourth Crow Wing Lake	H4	concrete	C, LB, N, S, W	DNR	Portage Lake	F1	earth	C, LB, N, S, W	County
Third Crow Wing Lake	H4	concrete	C, LB, N, S, W	DNR	Potato Lake	F2	earth	C, LB, N, S, W	County
River below First Lake	H3	concrete	Various	DNR	Potato Lake	F2	concrete	C, LB, N, S, W	DNR
Dead Lake	F3	concrete	N / A	DNR	Schoolcraft Lake	D2	concrete	N, W	DNR
Duck Lake	H3	concrete	C, LB, N, S, W	DNR	Shallow Lake	F3	earth	C, LB, N, S, W	County
Eagle Lake	F1	concrete	C, N, S, W	DNR	Spider Lake	F4	concrete	C, LB, N, S, W	DNR
East Crooked Lake	F4	concrete	N / A	County	Stony Lake	H3	concrete	C, LB, N, S, W	DNR
Emma Lake	F3	earth	LB, N, S, W	County	Lake Twenty	B2	earth	N / A	County
Evergreen Lake	B2	earth	C, LB, N, S	County	Lake Twentyone	B2	gravel	N / A	DNR
Fish Hook Lake	G2	earth	C, LB, N, S, W	County	Twin Lake (Wadena Co.)	H2	concrete	C, N, S, ST, W	DNR
Fish Hook Lake/River	G2	concrete	C, LB, N, S, W	County	Upper Bottle Lake	E3	concrete	C, LB, N, S, W	DNR
Fish Hook Lake/River	G2	fishing pier	C, LB, N, S, W	County	Waboose Lake	E4	earth	C, LB, N, S, W	DNR
Fish Hook Lake/River	G2	concrete	C, LB, N, S, W	City	Wolf Lake (Beltrami Co.)	A5	concrete	N / A	DNR
Frontenac Lake	A3	earth	C, N, S, W	DNR					
Garfield Lake	C5	concrete	C, N, S, W	City					
George Lake	C2	concrete	C, LB, N, S, W	DNR					
Halvorson Lake	D3	carry in	N / A	DNR					
Hart Lake	B5	sand	C, N, S, W	DNR					
Hattie Lake	B2	concrete	N / A	DNR					
Hennepin Lake	A2	earth	N, S, W	DNR					
Hinds Lake	H2	earth	C, LB, N, S, W	County					
Island Lake	G4	earth	C, LB, N, S, W	County					
Island Lake	E1	concrete	C, LB, N, S, W	DNR					
Kabekona Lake	D4	earth	LB, N, S, SB, W	County					
Little Gulch Lake	D4	carry in	N / A	DNR					
Little Mantrap Lake	E1	earth	C, LB, N, S, W	County					
Little Sand Lake	F3	concrete	C, LB, M, N, S, SB, W	DNR					
Little Wolf Lake (Zoph Park)	A5	earth	N / A	Township					
Long Lake (North)	G2	concrete	C, LB, N, S, W	DNR					
Long Lake (Nokomis)	H2	earth	C, LB, N, S, W	County					
Long Lake (Norway Bay)	H2	earth	C, LB, N, S, W	County					
Long Lake (South Shore)	H2	concrete	C, LB, N, S, W	County					
Long Lake (South Shore)	H2	fishing pier	C, LB, N, S, W	County					
McCarty Lake	D3	gravel	C, N	DNR					
Mantrap Lake (North)	E3	earth	C, LB, M, N, S	DNR					
Mantrap Lake (South)	E3	concrete	C, LB, M, N, S	DNR					

Hubbard County Lakes accessed from other counties

BELTRAMI COUNTY									
Grace Lake	A4	concrete	C, LB, N, S, W	DNR					
Wolf Lake	A5	concrete	N / A	DNR					
CASS COUNTY									
Crystal Lake	G5	concrete	C, LB, N, S, W	DNR					
Steamboat Lake	B5	concrete	C, N, S, W	DNR					
CLEARWATER COUNTY									
Big LaSalle Lake	B1	earth	N, S, W	County					
Mississippi River									
Coffee Pot Landing	A4	concrete	various	DNR					
WADENA COUNTY									
* Mary Lake	C1	concrete	N / A	DNR					

* State Park Sticker Required
Fish Species: C — Crappie, LB — Largemouth Bass, LT — Lake Trout, M — Muskellunge, N — Northern Pike, S — Sunfish, SB — Smallmouth Bass, W — Walleye, N / A — Not Available

Administrator: DNR - MN Dept. of Natural Resources

DNR Regional Headquarters
2115 Birchmont Beach Rd. NE
Bemidji, MN 56601

DNR Regional Headquarters-Bemidji
(218) 755-4024

DNR Information Center

The DNR's Information Center is available to provide free publications of facilities and services as well as answers questions pertaining to DNR recreational opportunities in Minnesota.



The DNR Information Center
500 Lafayette Road, St. Paul, MN 55155-4040
(651) 296-6157 (Metro Area)
1-888-MINNDNR (646-6367 MN Toll-Free)
TTY: 651-296-5484 (Metro Area)
TTY: 1-800-657-3929 (MN Toll-Free)
www.dnr.state.mn.us



You can make a difference by joining the DNR Trails and Waterways **Adopt-a-River** Program. Be a clean up volunteer for a portion of your favorite recreation area. Call the DNR Information Center for a brochure.



Federal Aid Project funded by your purchase of fishing equipment and motor boat fuels.

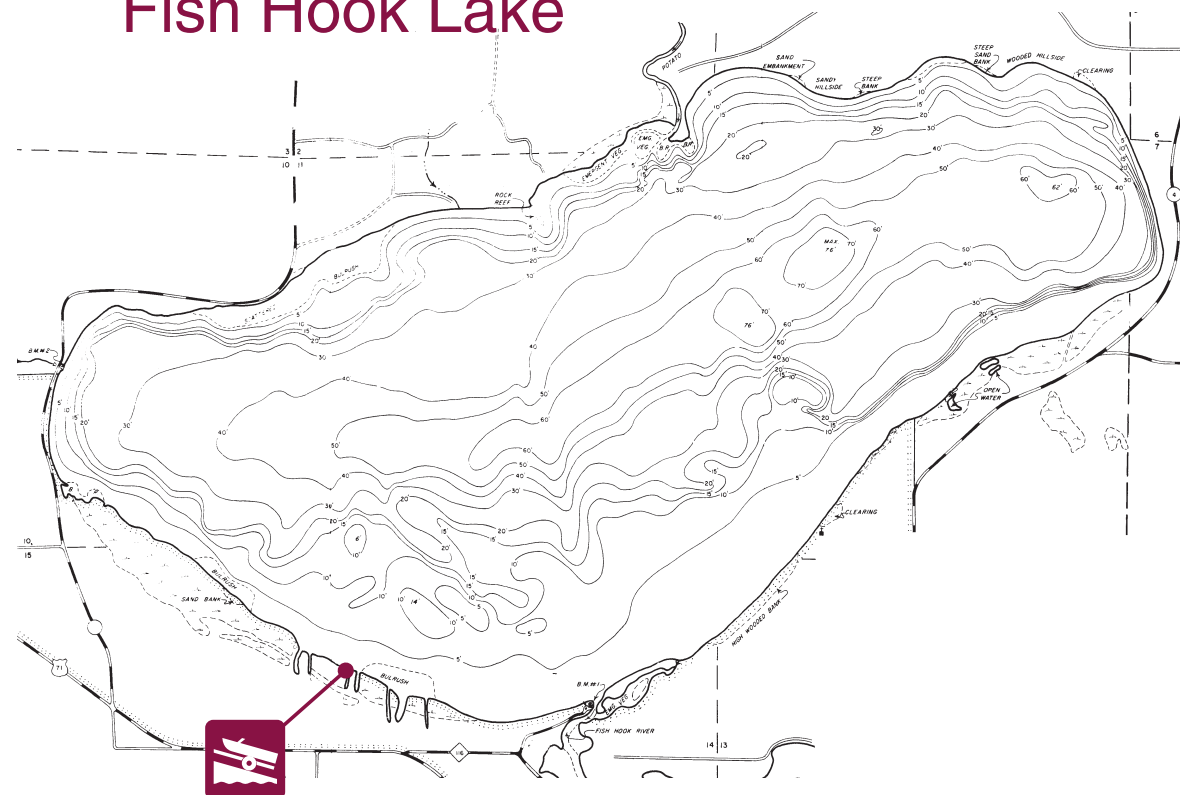


Check out the DNR's website for more information

Equal opportunity to participate in and benefit from programs of the Minnesota Department of Natural Resources is available to all individuals regardless of race, color, creed or religion, national origin, sex, marital status, status with regard to public assistance, sexual orientation, age, or disability. Discrimination inquiries should be sent to the MN-DNR, 500 Lafayette Road, St. Paul, MN 55155-4031; or the Equal Opportunity Office, Department of the Interior, Washington D.C., 20240.

This information is available in alternative format upon request.

Fish Hook Lake



Contour Lake Map

This contour map is provided for your information. Over 3,500 lakes have been similarly mapped since the early 1930s. The maps are prepared by the Division of Fish and Wildlife, Ecological Services Section of the Department of Natural Resources. They are designed to provide basic information for scientific fish and wildlife management when used with physical, biological and chemical data. It is not intended that they be used as a navigational aid and all hazards are not mapped.

Purchase Lake Maps from:
Minnesota Bookstore
117 University Avenue
Saint Paul, MN 55155

or
Download from DNR website at:
www.dnr.state.mn.us/lakefind/ (lake name)

